

# Hidden Cove

## Alabama

687 County Road 3919  
Arley, AL 35541

Ranger Station: (205) 221-7042

Address above is not to be used for mail delivery to members. Please have mail sent to:  
General Delivery, Arley, AL 35541.



**H**idden Cove is located on the edge of the William Bankhead National Forest in northwest Alabama. This is a great place to enjoy excellent fishing, boating and water skiing on beautiful Lewis Smith Lake or take time to relax on the observation deck that over-



looks the lake. The NASA Space Center is within a two-hour drive.

### Accommodations

Campsites: 58 hookups. Rentals: 8 park models.

### Member Amenities

Boat launch, clubhouse, fishing, horseshoes, lake, mini-golf, playground, shuffleboard.

### Points of Interest:

Bankhead National Forest, 23 miles  
NASA Space Center, 80 miles

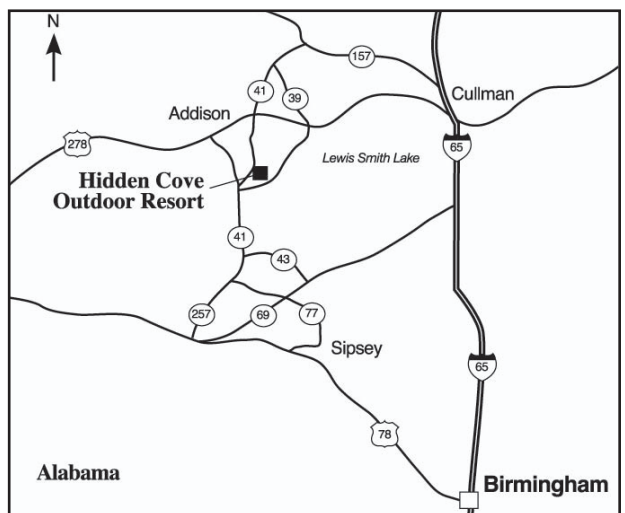


### Directions:

**GPS Coordinates:** N 34° 03' 14.64"  
W 87° 8' 48.75"

**From the north:** Take I-65 30 miles south of Decatur to Cullman, Exit 308 (Hwy. 278) west to Addison. Go south on Hwy. 41 to Arley. Follow signs to the resort.

**From the south:** Take Hwy. 78 west in Birmingham to Jasper, take 257 north to Arley and follow the signs to the resort.



# Three Flags

## Florida

1755 E State Road 44  
 Wildwood, FL 34785  
 Ranger Station: (352) 748-3870  
 Address above is not to be used for mail delivery to members. Please have mail sent to:  
 General Delivery, Wildwood, FL 34785.



**T**hree Flags Resort is strategically located at the fork of Interstate 75 and the Florida Turnpike. This resort is less than one hour from Walt Disney World, Universal Studios, Sea World, Busch Gardens and many other attractions. It is also less than an hour to several of Florida's most beautiful beaches. In addition to its fabulous location, Three Flags boasts a beautiful pool, shuffleboard, putt-putt course, playground area, horseshoe pits and a large recreation center. Three Flags offers a relaxing atmosphere with clean, grassy sites, and is convenient to all of central Florida's major attractions.



### Accommodations

Campsites: 196 hookups. Rentals: 4 park models.

### Member Amenities Include:

Basketball court, clubhouse, hiking trail, horseshoes, mini-golf, nature trails, pool tables, shuffleboard, swimming pool.

### Points of Interest:

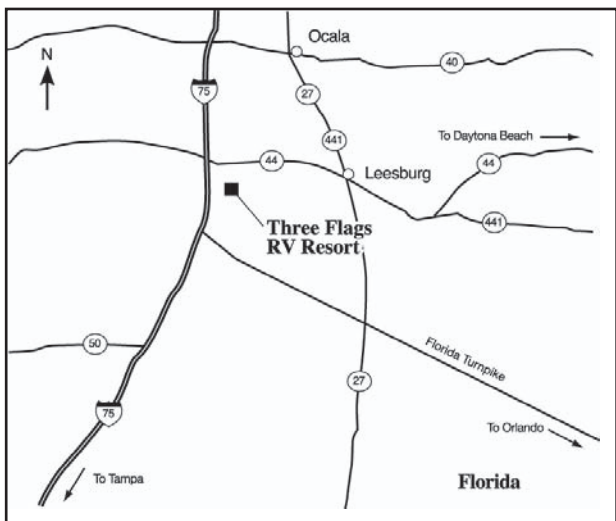
Gulf of Mexico, 40 miles  
 Disney World, 50 miles  
 Universal Studios, 52 miles  
 Sea World, 56 miles  
 Busch Gardens, 70 miles



### Directions:

**GPS Coordinates:** N 28° 51' 35.94"  
 W 82° 4' 27.36"; elevation is 0 feet.

**From the junction of I-75 and Hwy. 44:**  
 (Wildwood Exit), go one mile east on Hwy. 44 to Resort.



# Diamond Caverns

## Kentucky

1878 Mammoth Cave Parkway  
Park City, KY 42160  
Ranger Station: (270) 749-2891  
Address above is not to be used for mail delivery to members. Please have mail sent to:  
General Delivery, Park City, KY 42160.



**D**iamond Caverns Resort caters to the vacationing family, offering southern hospitality, an 18-hole golf course and a unique family atmosphere. Located in the heart of Kentucky's famous "Land of Caves" region, the resort creates a setting for relaxation, exploration and enjoyment for the whole family.

### Accommodations

Campsites: 72 hookups. Rentals: 19 park models, 44 condos.




### Member Amenities

Clubhouse, game room, general store, golf course (18-hole), mini-golf, pavilion, sauna, spa, swimming pools, volleyball court.

### Points of Interest:

Mammoth Cave National Park, 7 miles  
Horse Cave Theatre, 7 miles  
Corvette Museum, 22 miles  
Kentucky Derby, 88 miles



### Directions:

**From the north or south:** On I-65, near Mammoth National Park, take Exit 48. Follow Mammoth Cave signs for approximately 1.5 miles.



# Bear Cave

## Michigan

4085 N. Red Bud Trail  
 Buchanan, MI 49107  
 Ranger Station: (269) 695-3050  
 Address above is not to be used for mail delivery to members. Please have mail sent to: General Delivery, Buchanan, MI 49107.



**R**ich in historic tradition, this preserve was built on the site of a former Indian village. Bear Cave is the only cavern in the Great Lakes area. Beautiful stalactites, flowstone, petrified leaves and strange shapes—all delicately colored by the metal oxides of native ores, are present throughout the cave. Outside, the area surrounding Bear Cave is rich in wooded hills, wildflowers and deep ravines. The resort is located on the St. Joseph River and is popular with fishermen. Lake Michigan is less than 20 miles west and Warren Dunes State Park is also easily accessible.

### Accommodations

Campsites: 70 hookups; 24 RPI, CTC & AOR sites; 5 tent sites; 16 long-term seasonal sites; overflow & storage sites. Rentals: 10 park models.

### Member Amenities

Basketball court, boat dock, boat launch, boat rentals, clubhouses, fishing, game room, general store, horseshoes, hot tub, laundry facility, pavilion, picnic area, playground, river frontage, shuffleboard, swimming pool, TV room.

### Points of Interest:

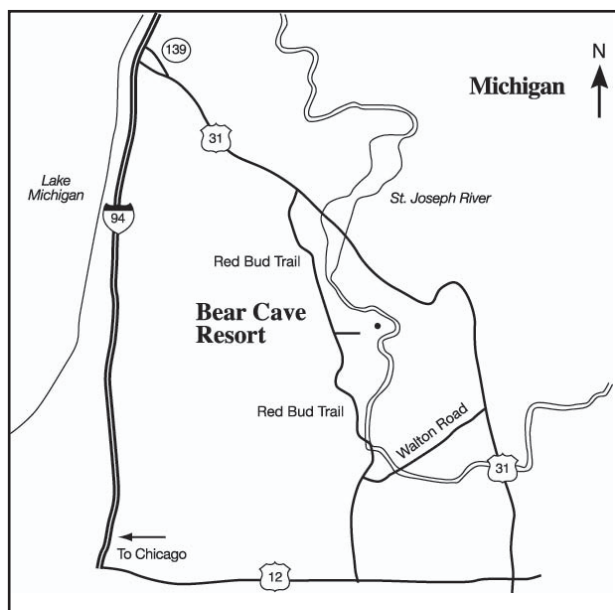
Red Bud Track & Trail racetrack, 1/4 mile  
 Fernwood Botanical Garden & Nature Preserve, 6 miles  
 Tabor Hill Winery, 7 miles  
 Lemon Creek Winery & Fruit Farm, 9 miles  
 Lake Michigan, 20 miles  
 Notre Dame University, 35 miles

### Directions:

**GPS Coordinates:** N 41° 52' 55.80" and W 86° 21' 30.60"

**From Chicago:** Take I-94 to Rt. 12; go east on US 12 for approx 28 miles to Red Bud Trail. Turn left (north) on Red Bud Trail and proceed about six miles to the resort sign, which is on the right.

**From Detroit:** Take I-94 to Exit 30 (Napier to US 31). Turn left at top of exit ramp. Follow approximately 2 miles to US 31 S. Go approximately 10 miles to Exit 13 (Snow Rd). Turn right to first stop sign (Red Bud Trail). Turn left, go 3 miles to resort.



# Rondout Valley

## New York

105 Mettocoahonts Road  
 Accord, NY 12404  
 Ranger Station: (845) 626-5521  
 Address above is not to be used for mail delivery to members. Please have mail sent to:  
 General Delivery, Accord, NY 12404.



**R**ondout Valley Resort is located in a lush green valley between Ellenville and Kingston off Route 209. Enjoy a beautiful view of nature with the resort's 180 acres of pine, sycamore and other native trees. The resort has two streams where visitors can hear the relaxing sounds of water as it trickles its way downstream. The stream is also a great place for trout, pickerel and other stocked fish.

### Accommodations

Campsites: 283 hookups. Rentals: 25 park models, 3 cabins.




### Member Amenities

Baseball diamond, basketball court, clubhouse, fishing, general store, gift shop, hiking trail, mini-golf, picnic area, swimming pool, tennis court, TV room, volleyball court.

### Points of Interest:

Catskill mountains, 10 miles  
 Historic Kingston, 20 miles  
 Home of FDR, 30 miles  
 Catskill Game Farm, 41 miles

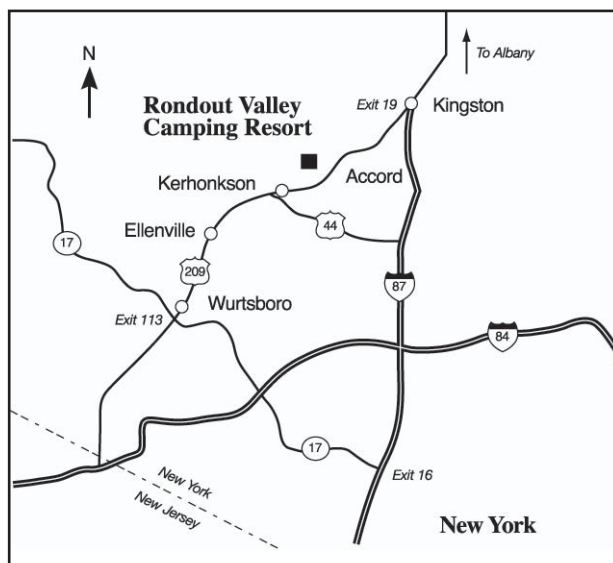


### Directions:

**GPS Coordinates:** N 41° 47' 42.64"  
 W 74° 14' 50.01"

**From the north:** On I-87, take Exit 19 (Kingston) to Rt. 209. Go south 17 miles to resort.

**From the south:** On I-87, take Exit 16 (Harriman) onto Rt. 17 west to Exit 113 (Wurtsboro). Go north on Rte 209, 20 miles to resort.



# Green Mountain

## North Carolina

2495 Dimette Road  
Lenoir, NC 28645

Ranger Station: (828) 758-7766

Address above is not to be used for mail delivery to members. Please have mail sent to: General Delivery, Lenoir, NC 28645.



**O**n the edge of the Blue Ridge Mountains, this 1,084-acre resort is in the quaint little city of Lenoir, NC. This area is home to the best furniture shopping in the country. There are four ski resorts located within 50 miles, along with several historic sites. The surrounding land offers exciting exploring adventure over the hundreds of miles of backroads and in the beautiful mountain caves.

### Accommodations

Campsites: 256 hookups. Rentals: 10 parks homes, 38 cabins.



### Member Amenities

Clubhouse, fishing, game room, general store, golf course (9-hole), hiking trails, horseshoes, lake, mini-golf, nature trail, paddleboats, picnic area, playground, swimming pool, tennis court, TV room, volleyball court.

### Points of Interest:

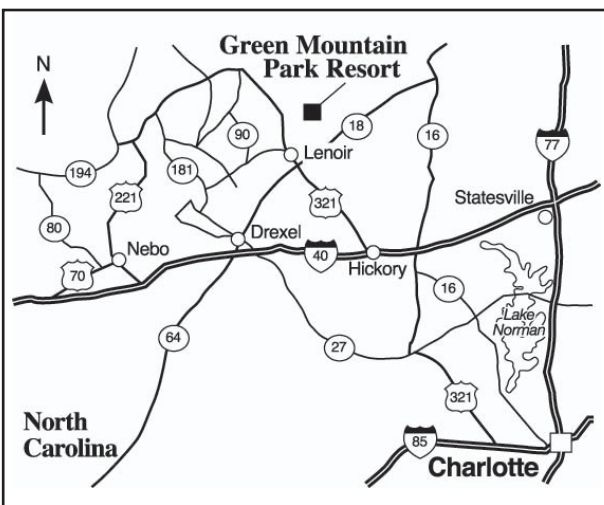
Blowing Rock, 22 miles  
Tweetsie Railroad Theme Park, 26 miles  
Grandfather Mountain, 41 miles  
Sugar Mountain ski resort, 44 miles  
Beech Mountain ski resort, 46 miles



### Directions:

**GPS Coordinates:** N 35° 57' 58.63" W 81° 31' 0.82"; elevation is 1,500 feet.

**From Charlotte:** Take I-77 north to Statesville. Go west on I-40 to Hickory. Go north 15 miles on US 321 to Lenoir. Turn right on Nuway Circle, follow signs to resort (approximately 2 miles) on Dimette Road. Go .5 miles and turn right on Zacks Fork Road.



# The Oaks at Point South

## South Carolina

1292 Campground Road  
Yemassee, SC 29945  
Ranger Station: (843) 726-5728  
Address above is not to be used for mail delivery to members. Please have mail sent to:  
General Delivery, Yemassee, SC 29945.



**T**he Oaks of Point South presents a beautiful, relaxing environment that only nature can offer. Nearby attractions include Hilton Head, historic Savannah, Georgia, and the Atlantic Ocean, all only 45 miles away. The resort is easily accessed by Interstate 95 and provides a multitude of activities and amenities for many interests.

### Accommodations

Campsites: 78 hookups. Rentals: 3 park models.



### Member Amenities

Clubhouse, fishing, hiking trail, horseshoes, mini-golf, picnic area, swimming pool, volleyball court.

### Points of Interest:

Hunting Island State Park, 45 miles  
Historic Savannah, 56 miles  
Magnolia Gardens in Charleston, 63 miles  
Hilton Head Island, 63 miles



### Directions:

**GPS Coordinates: N 32° 38' 57.78"  
W 80° 46' 33.06"**

**From the north or south:** Take exit 33 on I-95 and turn right at Hwy. 17 to the turnoff at the Waffle House. Turn right, then left at stoplight, go 1/4 mile and follow the signs to the resort.

